BAFFIN BAY, TEXAS

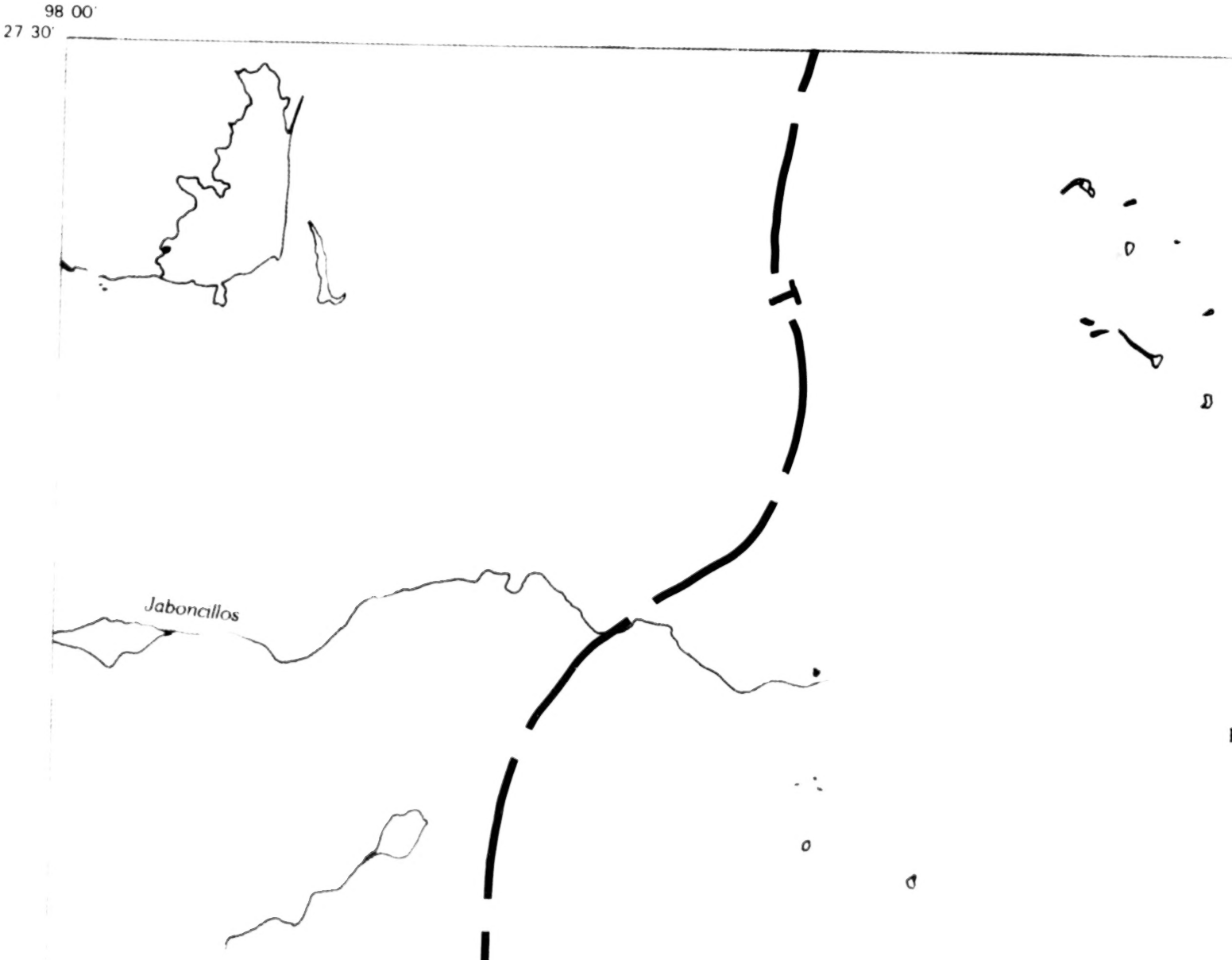
98 00′
27 30′
Jaboncillos

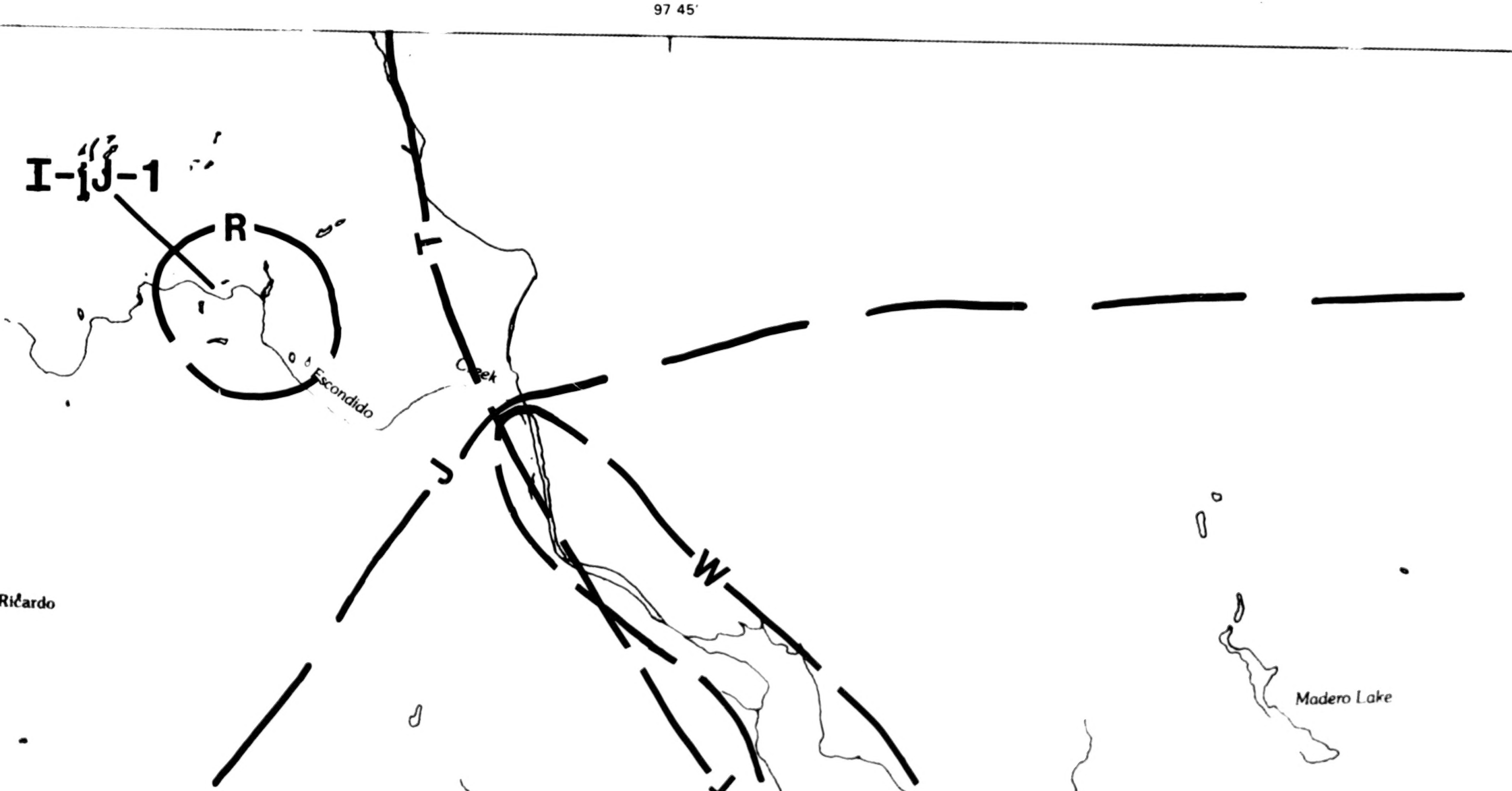

97 45′
I-jJ-1
R
T
Creek
Escondido
J
W
Ricardo
Madero Lake

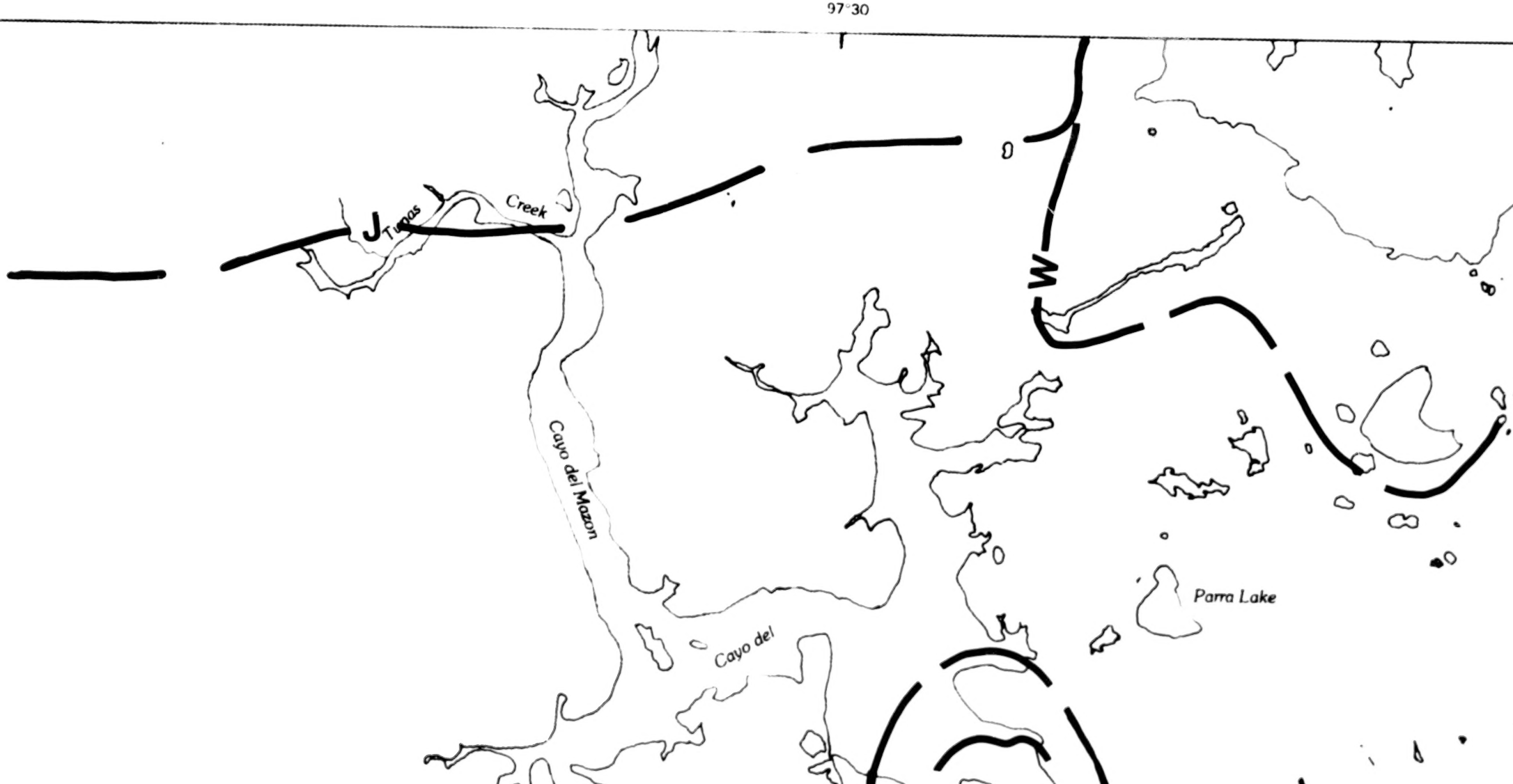
97°30
J
Tunas Creek
W
Cayo del Mazon
Cayo del
Parra Lake

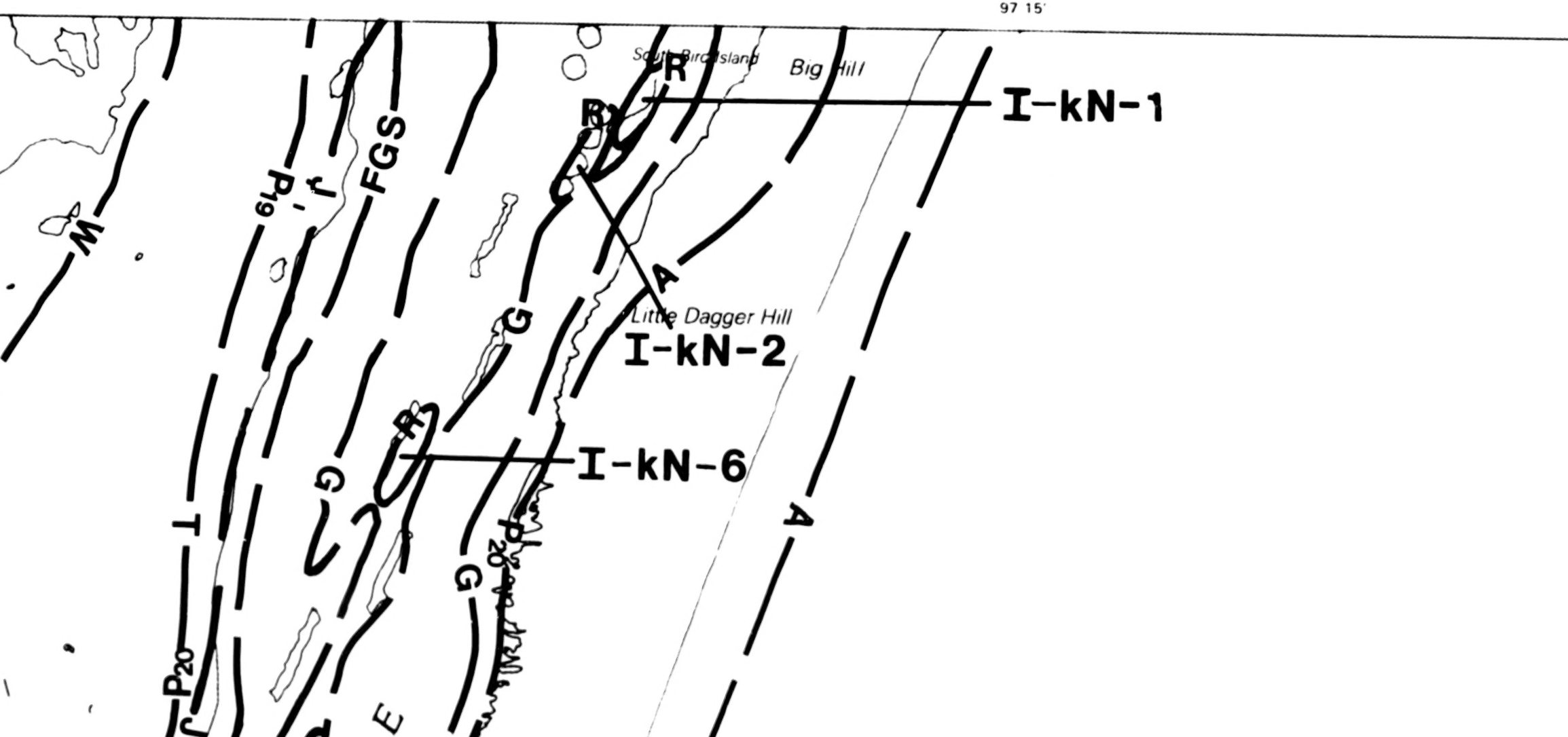
97 15'
South Bird Island
Big Hill
R
I-kN-1
R
FGS
J
P19
M
A
G
Little Dagger Hill
I-kN-2
R
I-kN-6
G
T
A
P20
G
P20
E
J



MAY 9 '85

I 49.89:82/16/map4

MMS 84-0005
FWS/OBS-82/16

Baffin Bay

TEXAS BARRIER ISLANDS REGION ECOLOGICAL CHARACTERIZATION ATLAS

BIOLOGICAL RESOURCES



Jabonallos
Ricardo
T
T
Riviera

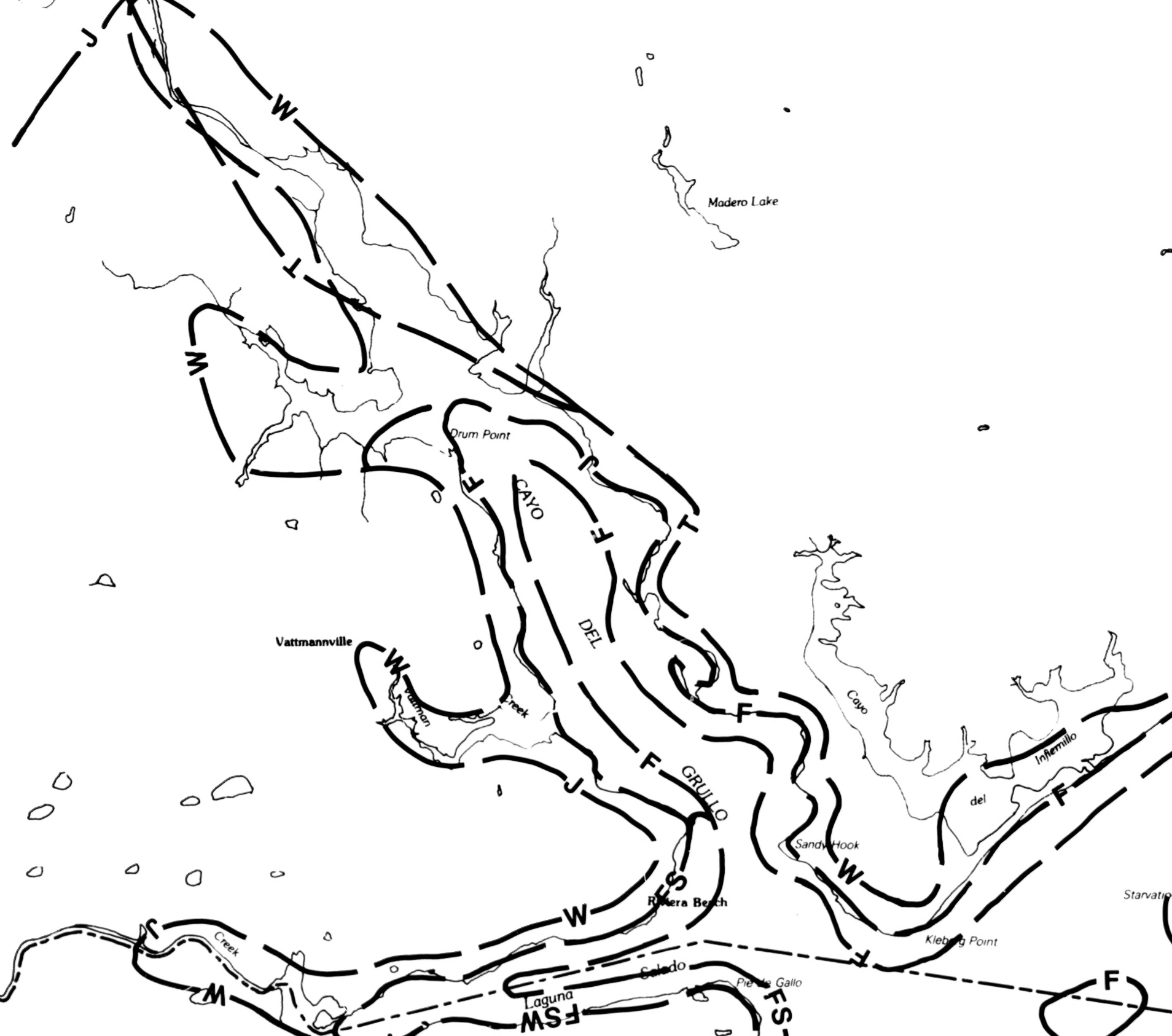
Madero Lake
Drum Point
CAYO
DEL
GRULLO
Vattmannville
Vattman
Creek
Cayo
Infiernillo
del
Sandy Hook
Riviera Beach
Kleberg Point
Starvatio
Creek
Salado
Laguna
Pie de Gallo
J
W
T
F
FS
FSW

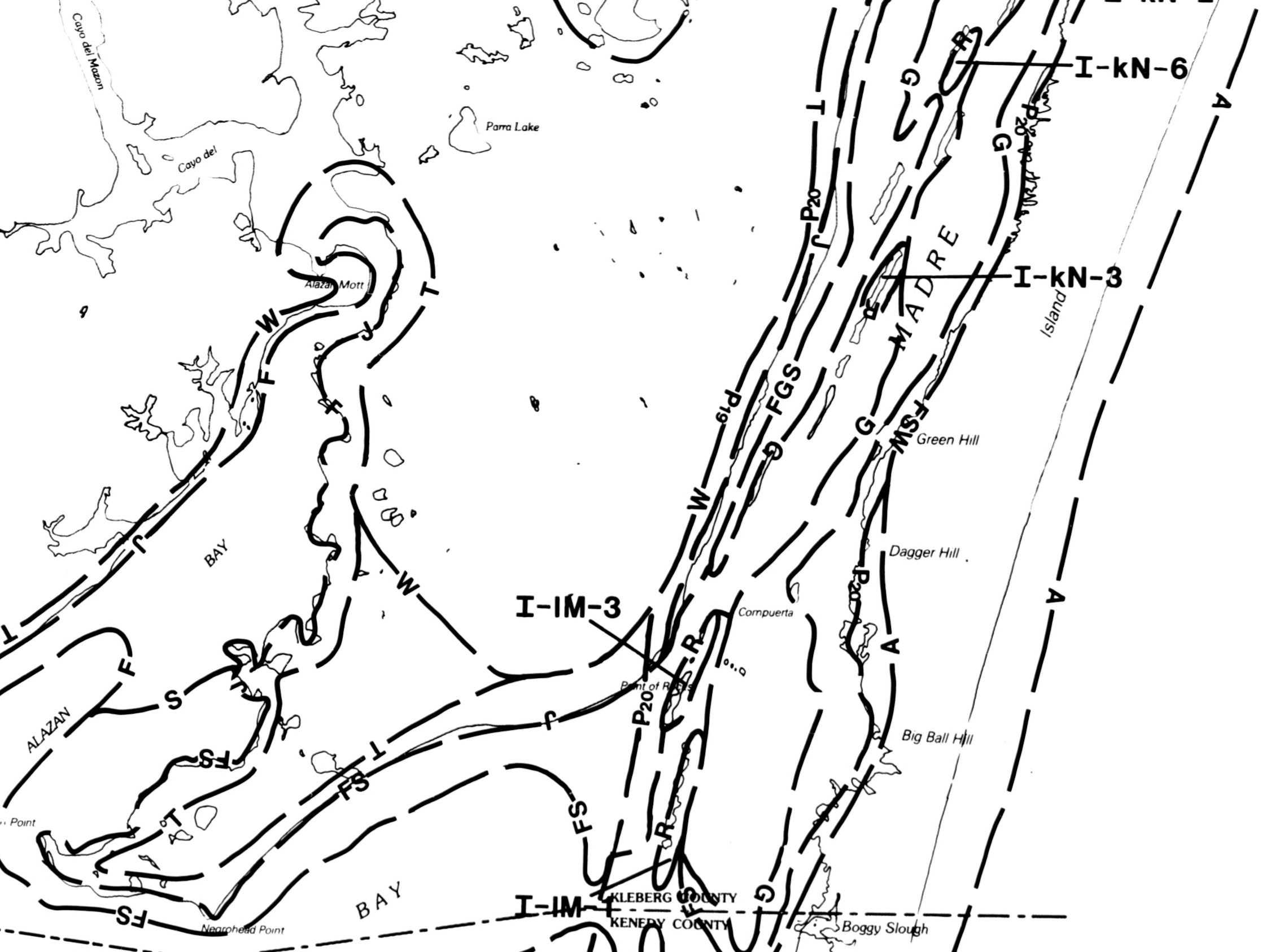
Cayo del Mazon
Parra Lake
Cayo del
Alazan Mott
BAY
ALAZAN
Point
Negrohead Point
BAY
I-kN-6
I-kN-3
MADRE
Island
Green Hill
Dagger Hill
Big Ball Hill
Compuerta
Point of Rocks
I-IM-3
I-IM-1
KLEBERG COUNTY
KENEDY COUNTY
Boggy Slough
T
J
W
F
S
FS
G
R
FGS
FSW
P_{19}
P_{20}
A

OF

MEXICO

BIOLOGICAL RESOURCES

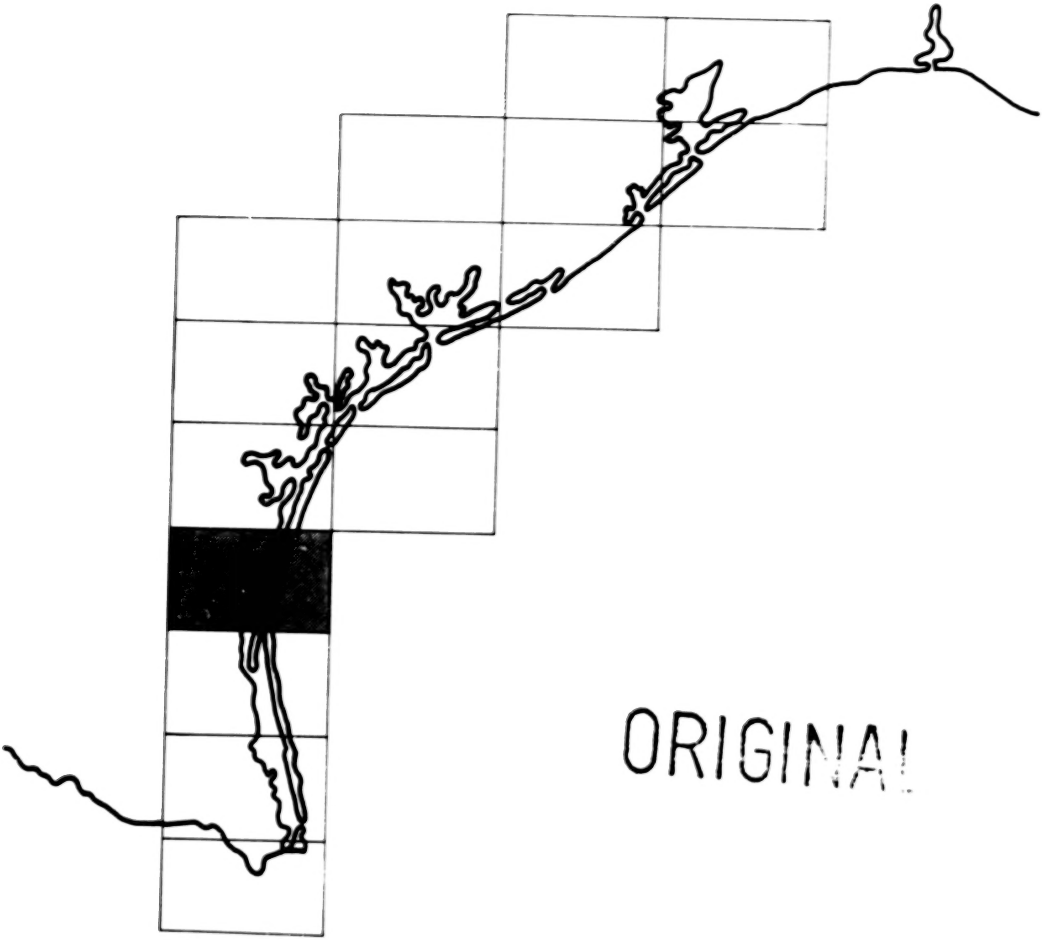

ORIGINAL

U.S. DEPARTMENT OF THE INTERIOR
MARCH 3, 1849

1983

Produced by U.S. Fish and Wildlife Service
and Minerals Management Service

Overlay material compiled in 1981 from latest
available data obtained from Federal, State, and
Local government agencies and other sources.

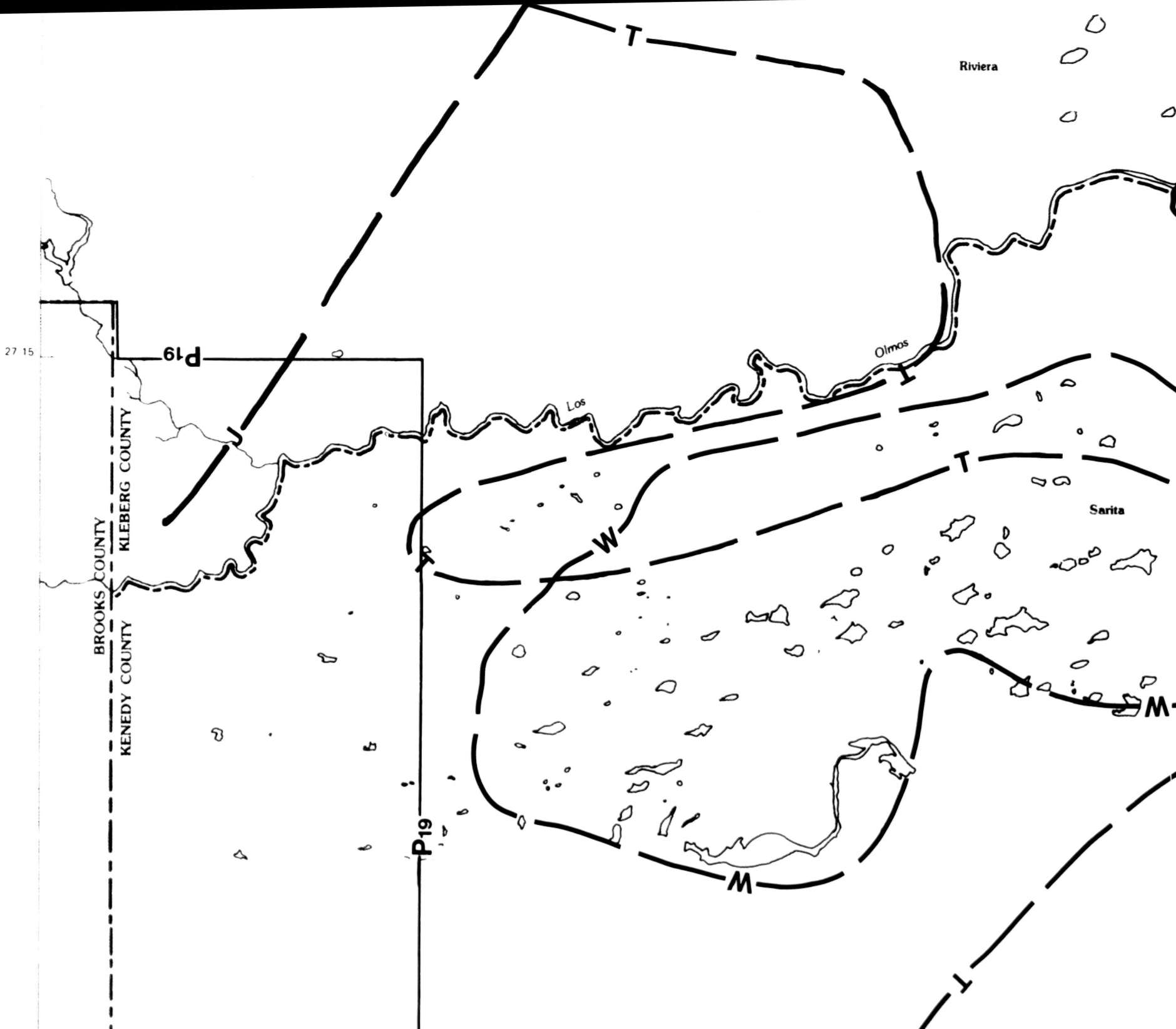

Riviera
27 15
P19
Olmos
Los
T
J
W
T
T
Sarita
W
BROOKS COUNTY
KLEBERG COUNTY
KENEDY COUNTY
P19
M
W
T

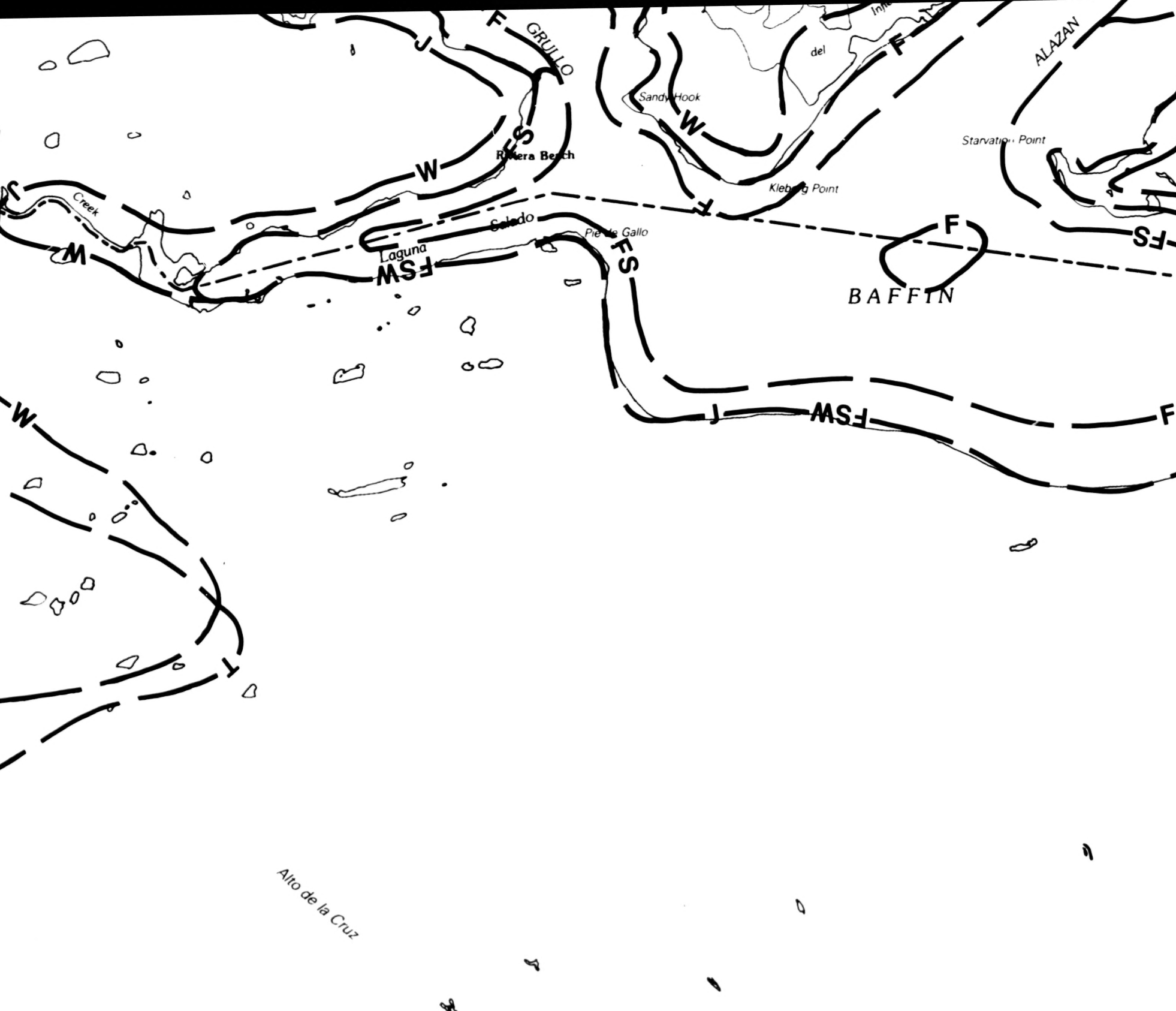
GRULLO
Riviera Beach
Creek
Salado
Laguna
Pie de Gallo
Sandy Hook
del
Kleberg Point
Starvation Point
ALAZAN
BAFFIN
Alto de la Cruz
F
J
W
S
FS
FSW
SF

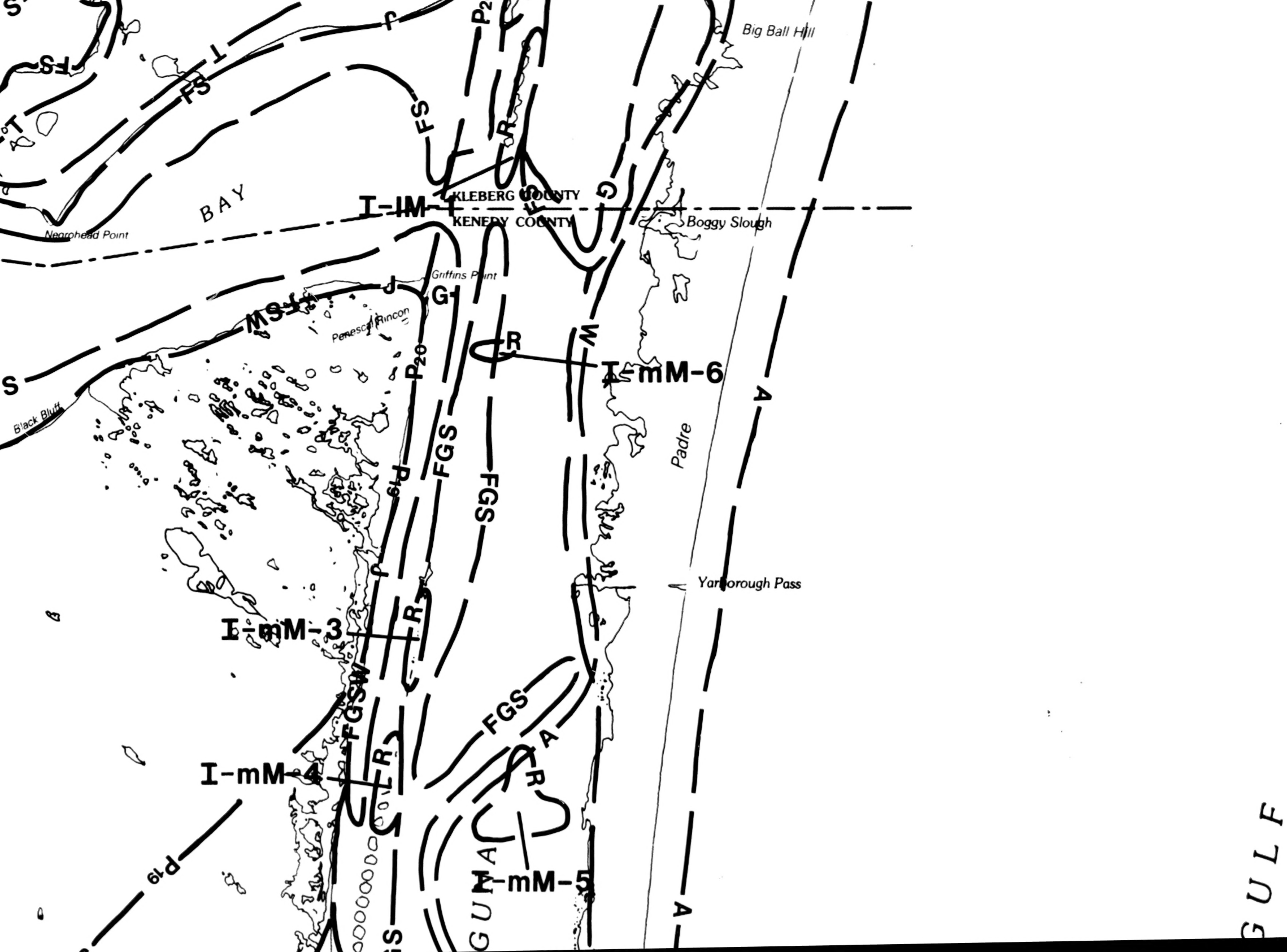
Big Ball Hill
P2
T
FS
R
G
BAY
Negrohead Point
I-IM-1
KLEBERG COUNTY
KENEDY COUNTY
Boggy Slough
Griffins Point
J
G
MS
Penescal Rincon
P20
R
W
I-mM-6
S
Black Bluff
A
Padre
FGS
P19
FGS
Yarborough Pass
R3
I-mM-3
FGSW
FGS
A
R
I-mM-4
R
P19
A
GUNA
I-mM-5
A
GS
GULF

OF

27 15

Symbol

A

B

C

D

E

F

G

H

J

K

L

Produced by U.S. Fish and Wildlife Service
and Minerals Management Service

Overlay material compiled in 1981 from latest available data obtained from Federal, State, and Local government agencies and other sources.

LEGEND

Species Habitats and Areas Represented

Arctic Peregrine Falcon

Upland Game and Furbearer Concentration

Attwater's Prairie Chicken

White-winged Dove

Bald Eagle

Finfish Nursery

Seagrass Beds

Houston Toad

Oak Motte Woodlands

Wood Duck

Alligator

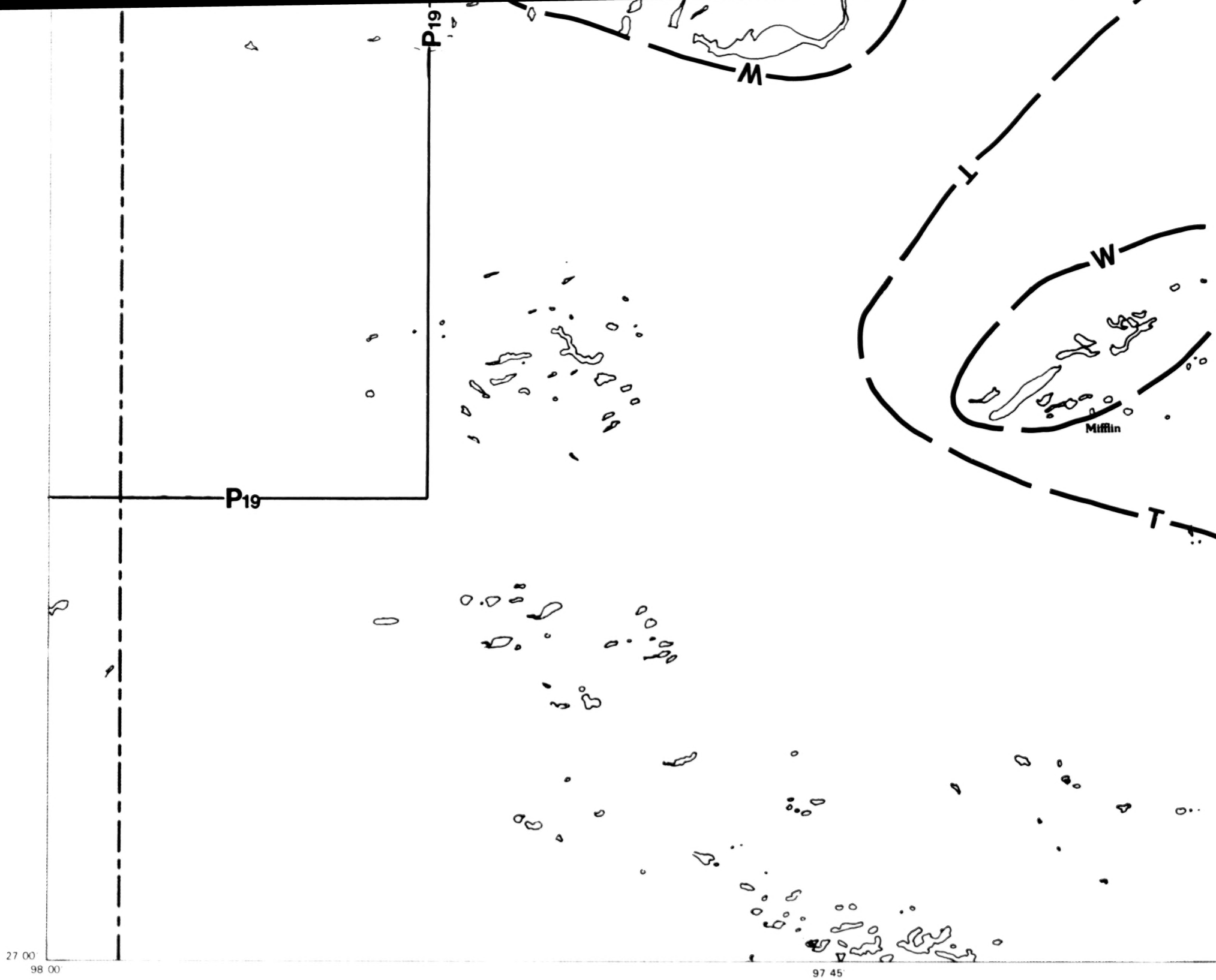
P19
W
T
W
Mifflin
P19
T
27 00'
98 00'
97 45'

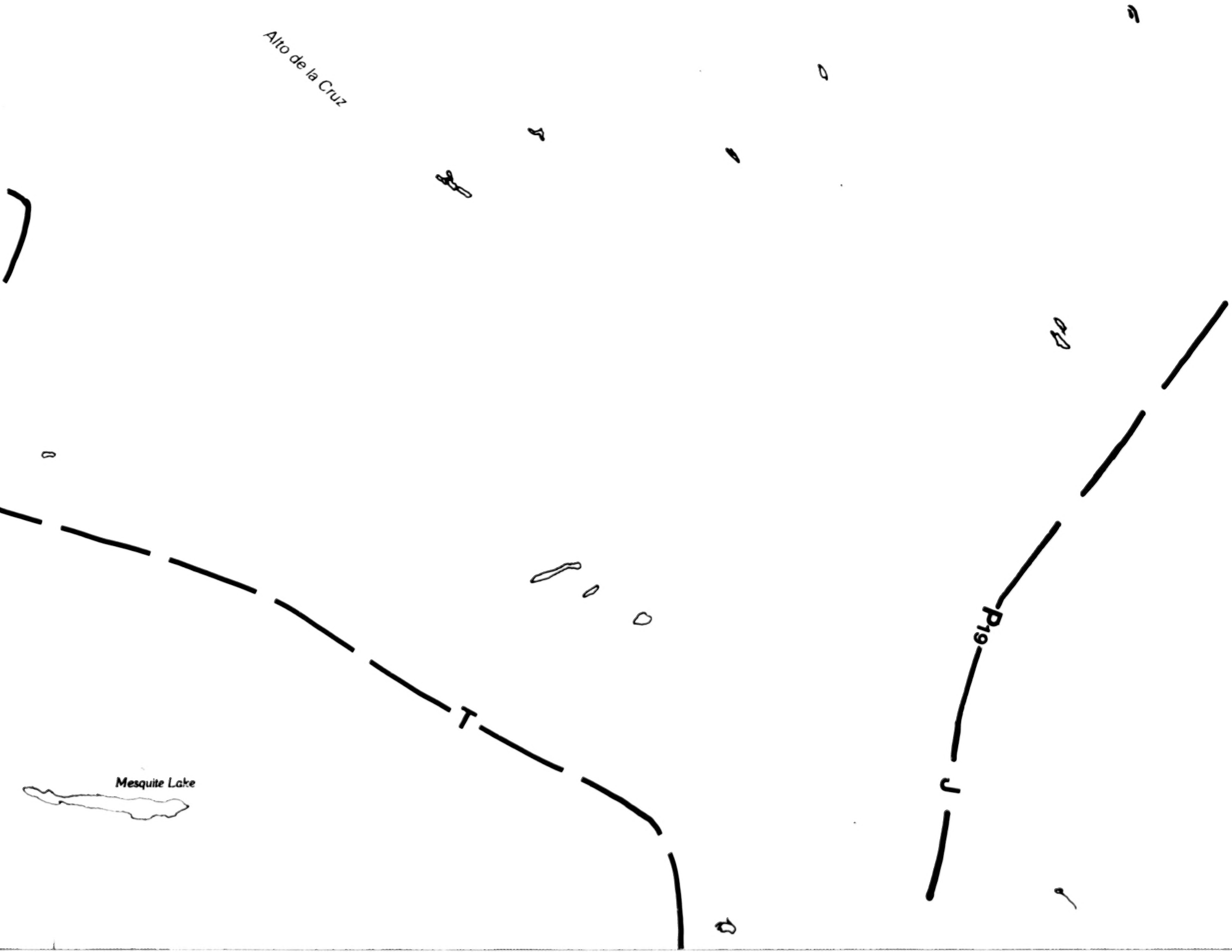
Alto de la Cruz
P19
T
J
Mesquite Lake

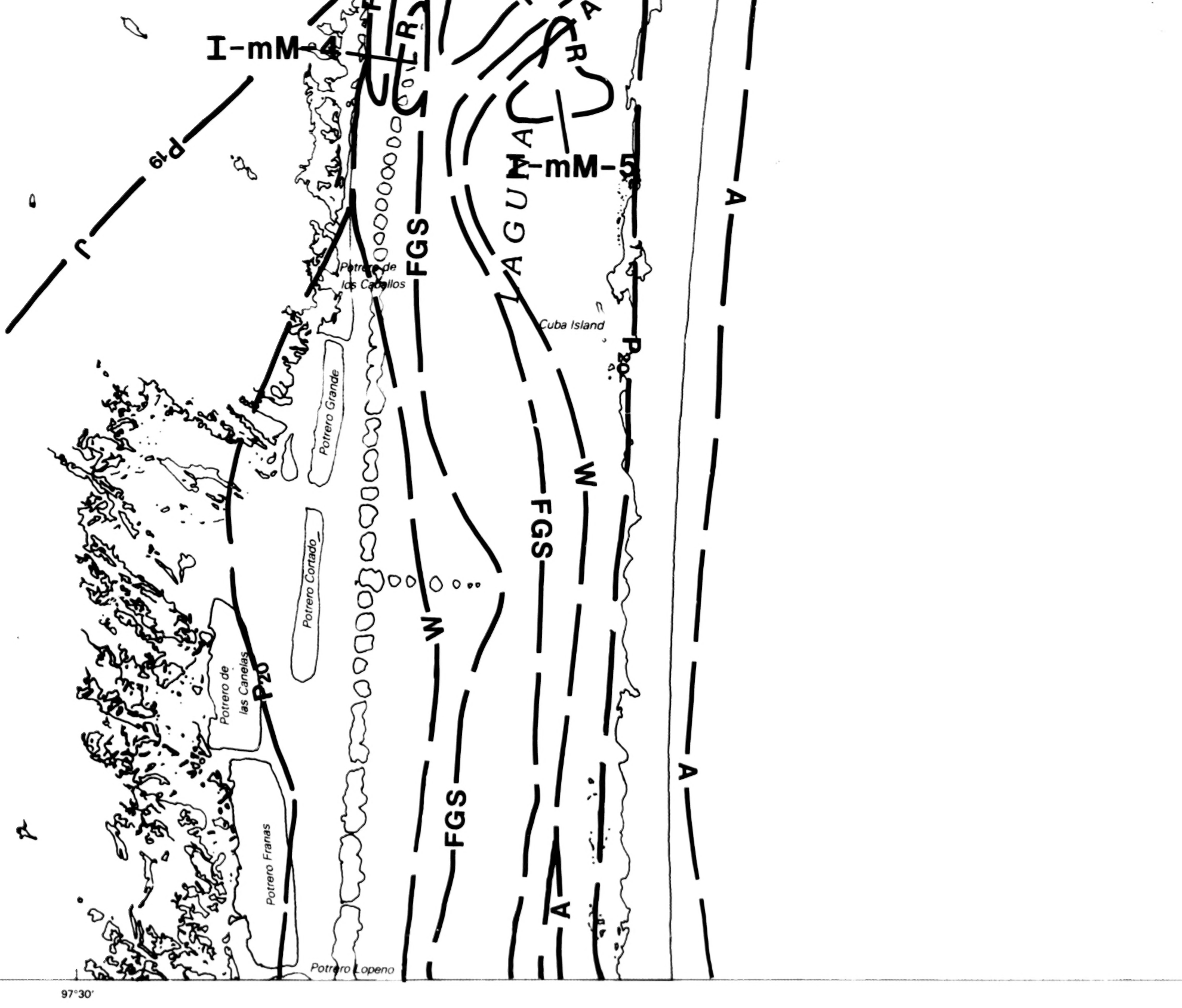
I-mM-4
R
A
R
P19
J
I-mM-5
LAGUNA
FGS
A
Potrero de los Caballos
Cuba Island
P20
Potrero Grande
W
FGS
Potrero Cortado
FGS
W
Potrero de las Canelas
P20
A
FGS
A
Potrero Franas
Potrero Lopeno
97°30'


GULF
97 15
27 00'

H	Houston Toad
J	Oak Motte Woodlands
K	Wood Duck
L	Alligator
N	Rio Grande Subtropical Woodlands
O	Oyster Beds
P_3	Areas of Ecological Concern
Q	Whooping Crane Wintering Habitat
R	Colonial Waterbird Rookery
S	Shrimp Nursery
T	Rio Grande Turkey
U_2	Unique Wildlife Ecosystem
W	Waterfowl and Other Wetland Birds
X	Whooping Crane Wintering Habitat
Y	Virgin Brush Habitat

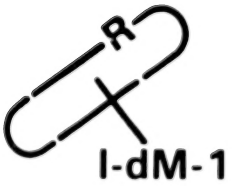

Species habitats are represented by dashed lines with the appropriate symbol reading to the inside of the area. Rookeries are also identified by an alphanumeric code as taken from the Texas Colonial Waterbird Census, 1973-1976 (FA Report Series No. 15, Texas Parks and Wildlife Department, 1978).

THE TEXAS BARRIER ISLANDS REGION ECOLOGICAL ATLAS BIOLOGICAL RESOURCES MAPS AND ACCOMPANYING NARRATIVE (FWS/OBS-82/16) ARE ONE SET IN A SERIES OF THREE CONSTITUTING THE ATLAS PRODUCED BY THE U.S. FISH AND WILDLIFE SERVICE, DIVISION OF BIOLOGICAL SERVICES, NATIONAL COASTAL ECOSYSTEMS TEAM AND BY THE MINERALS MANAGEMENT SERVICE. OTHER MAP SETS AND NARRATIVES AVAILABLE INCLUDE SELECTED SOCIOECONOMIC AND NATURAL FEATURES (FWS/OBS-82/15) AND MINERAL RESOURCES AND SELECTED OIL AND GAS INFRASTRUCTURE (FWS/OBS-82/17).

THE MAPS, IN CONJUNCTION WITH THEIR NARRATIVES, ARE INTENDED TO BE USED BY COASTAL PLANNERS, DECISIONMAKERS, AND THE GENERAL PUBLIC TO RESOLVE CONFLICTS AMONG LAND USES, FISH AND WILDLIFE REQUIREMENTS, AND THE MAINTENANCE OF ECOLOGICAL DIVERSITY.

ALL MAPS HAVE BEEN COMPILED FROM A VARIETY OF SOURCES INCLUDING MAPS, AERIAL PHOTOGRAPHS, AND REPORTS. THE USER SHOULD NOT RELY ON THESE MAPS FOR PRECISE MEASUREMENT OF DISTANCES OR AREAS.

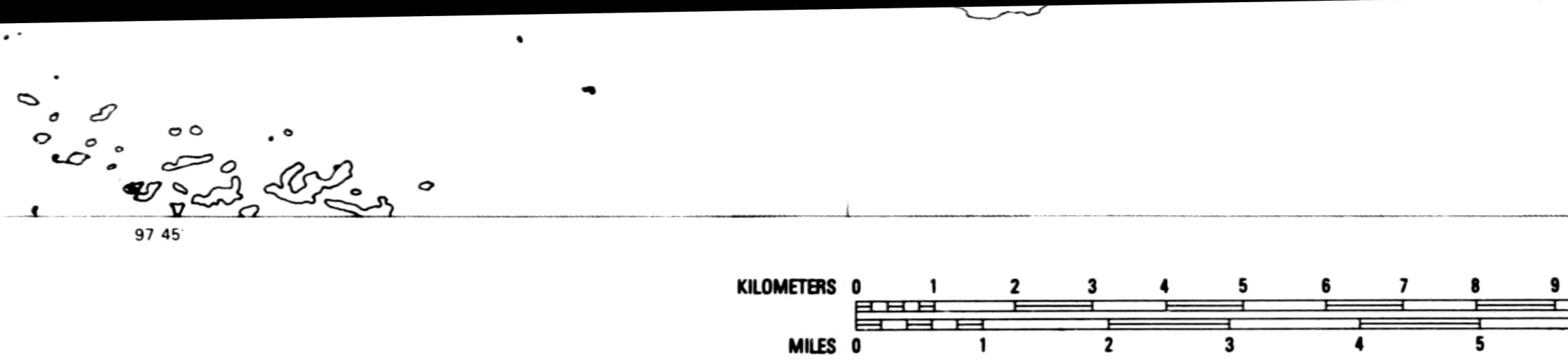
97 45'
KILOMETERS 0 1 2 3 4 5 6 7 8 9
MILES 0 1 2 3 4 5

FOR INFORMATION CONCERNING THE ATLAS, CONTACT:

Information Transfer Specialist
National Coastal Ecosystems Team
U.S. Fish and Wildlife Service
1010 Gause Blvd.
Slidell, La. 70458

Records Management Section (OMS-2)
Gulf of Mexico OCS Region
Minerals Management Service
P.O. Box 7944
Metairie, La. 70010

Potrero Fran
97°30′

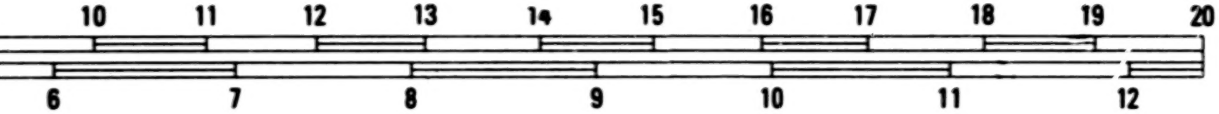
10
11
12
13
14
15
16
17
18
19
20
6
7
8
9
10
11
12

SCALE 1:100 000

1 CENTIMETER ON THE MAP REPRESENTS 1 KILOMETER ON THE GROUND

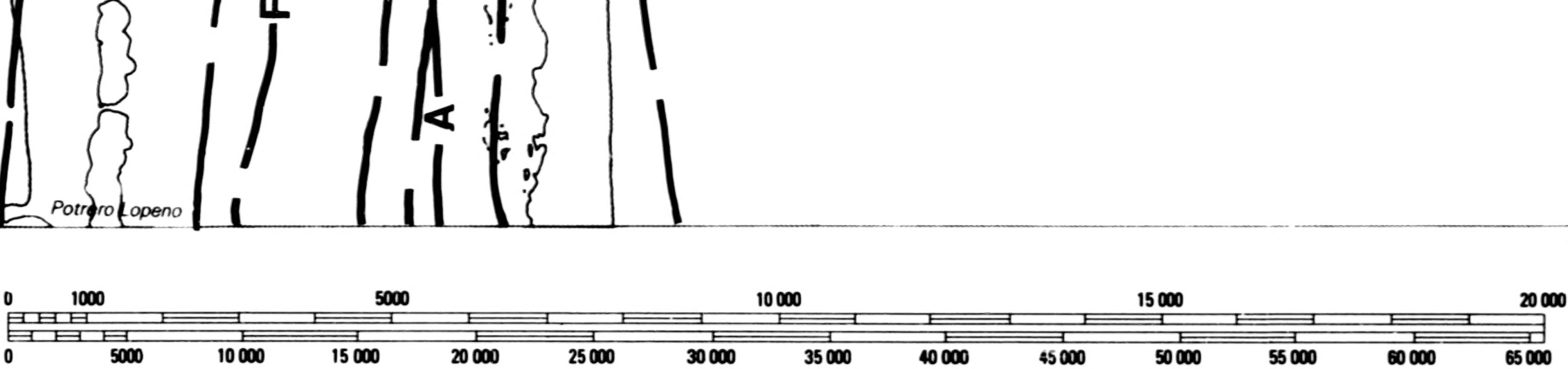
Potrero Lopeno
A
0
1000
5000
10 000
15 000
20 000
0
5000
10 000
15 000
20 000
25 000
30 000
35 000
40 000
45 000
50 000
55 000
60 000
65 000

97 15

METERS

FEET

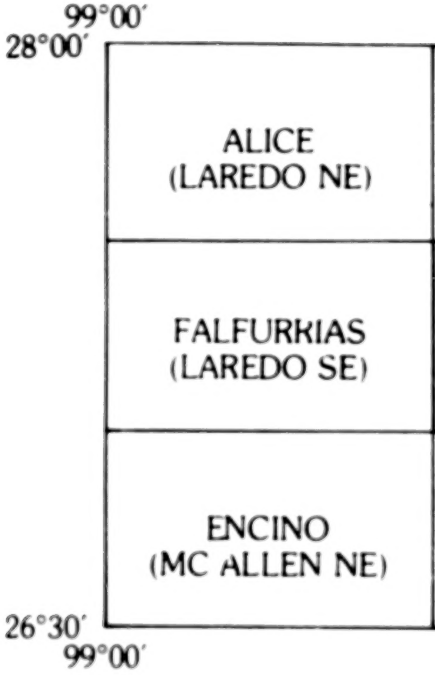
99°00′
28°00′
ALICE
(LAREDO NE)
FALFURRIAS
(LAREDO SE)
ENCINO
(MC ALLEN NE)
26°30′
99°00′

I-dM-1

also identified by an alphanumeric code as taken from the Texas Colonial Waterbird Census, 1973-1976 (FA Report Series No. 15, Texas Parks and Wildlife Department, 1978).

27 00'
97 00'

BAFFIN BAY, TEXAS

N2700-W9700/30 × 60

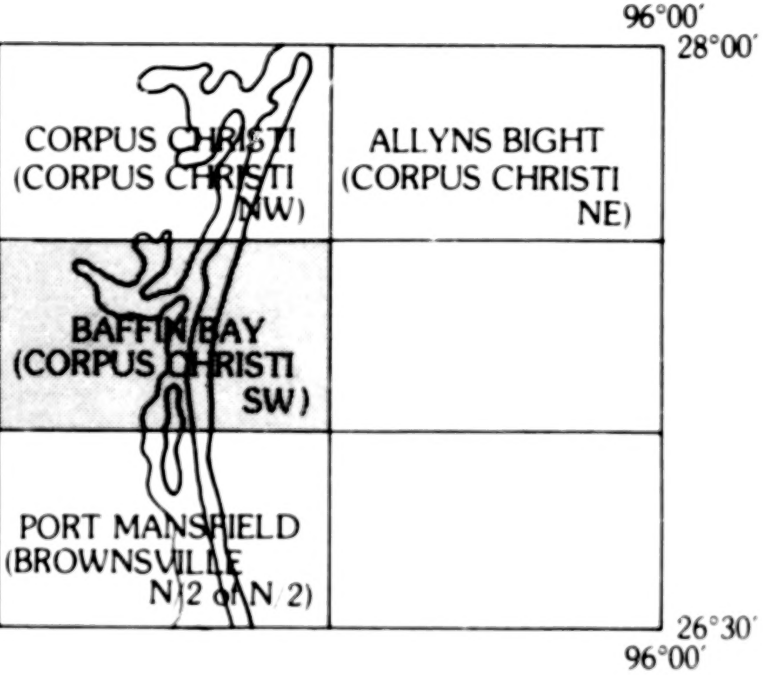
96°00'
28°00'
CORPUS CHRISTI
(CORPUS CHRISTI NW)
ALLYNS BIGHT
(CORPUS CHRISTI NE)
BAFFIN BAY
(CORPUS CHRISTI SW)
PORT MANSFIELD
(BROWNSVILLE N/2 of N/2)
26°30'
96°00'

Projection :Universal Transverse Mercator.

Legend topics are described in more detail in the accompanying narrative.

MICROFILMED FROM
BEST AVAILABLE COPY